













Apple Orchard Trail 14 Miles



-  South on Elm St./Three Oaks Rd. to Forest Lawn Rd.
-  West on Forest Lawn Rd. to Basswood Rd.
-  South on Basswood Rd. to Martin Rd.
-  West/South on Martin Rd./215 E. to 1000 N.
-  East on 1000 N. to 300 E.
-  South on 300 E. to Morton Rd.

-  East/South on Morton Rd. to 900 N.
-  East on 900 N. to 500 E.
-  North on 500 E./Three Oaks Rd. to Donner Rd.

1879 Spring Creek School

-  North on Donner Rd. to Phillips Rd.
-  West on Phillips Rd. to Three Oaks Rd.
-  North on 500 E./Three Oaks Rd./Elm St. to DCTC

