



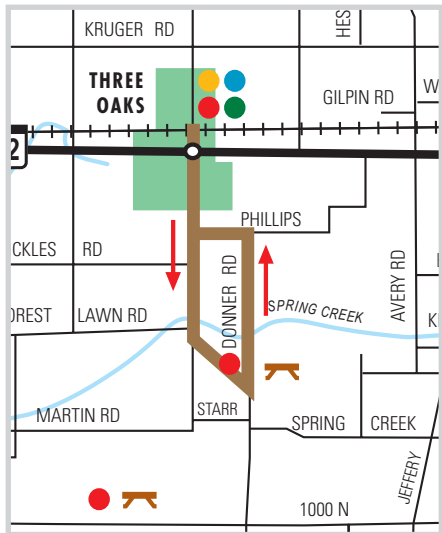


# Spring Creek School Trail 5 Miles



From Dewey Cannon Trading Co. to Elm St.

-  South on Elm St./Three Oaks Rd. to **1879 Spring Creek School**
-  North on Donner Rd. to Phillips Rd.
-  West on Phillips Rd. To Three Oaks Rd.
-  North on Three Oaks Rd./Elm St. to DCTC



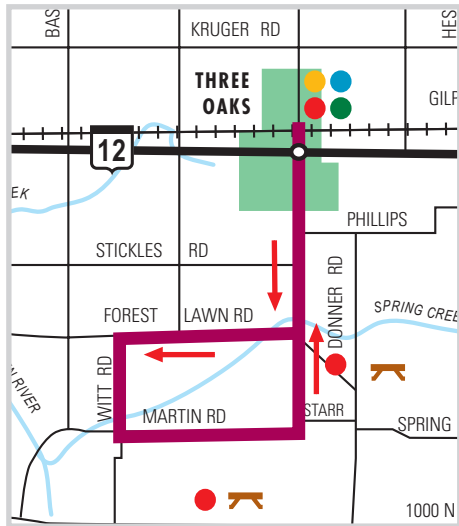


## Forest Lawn Trail 9 Miles









From Dewey Cannon Trading Co. to Elm St.




- L** South on Elm St./Three Oaks Rd. to Forest Lawn Rd.
- R** West on Forest Lawn Rd. to Basswood Rd.
- L** South on Basswood Rd. to Martin Rd.
- L** East & North on Martin Rd. to Three Oaks Rd.
- S** North on Three Oaks Rd./Elm St. to DCTC






# Apple Orchard Trail 14 Miles

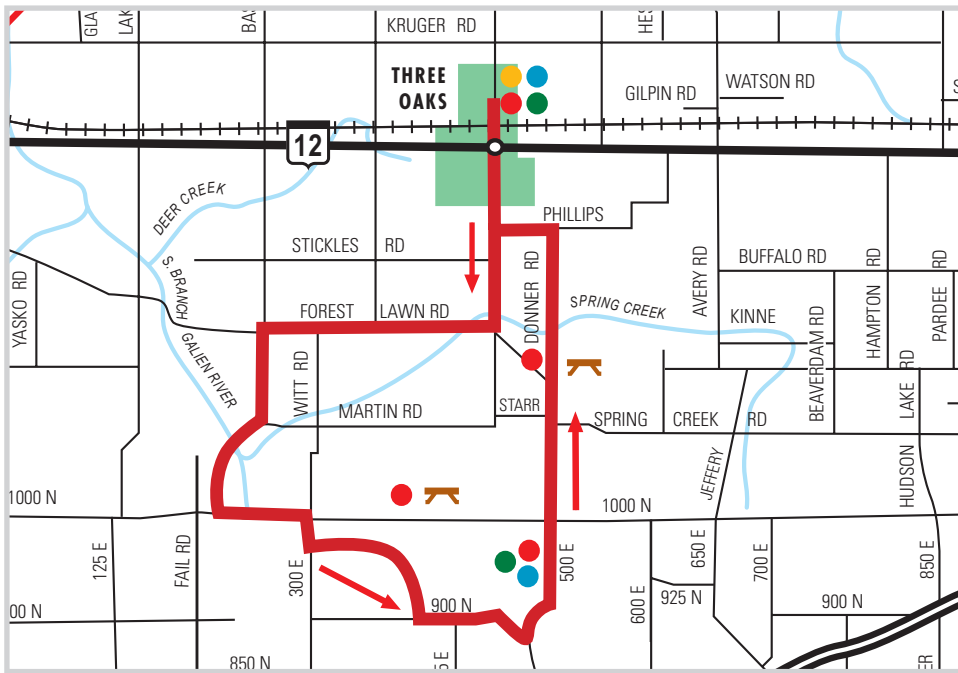


- From Dewey Cannon Trading Co. to Elm St.
-  South on Elm St./Three Oaks Rd. to Forest Lawn Rd.
-  West on Forest Lawn Rd. to Basswood Rd.
-  South on Basswood Rd. to Martin Rd.
-  West/South on Martin Rd./215 E. to 1000 N.
-  East on 1000 N. to 300 E.
-  South on 300 E. to Morton Rd.

-  East/South on Morton Rd. to 900 N.
-  East on 900 N. to 500 E.
-  North on 500 E./Three Oaks Rd. to Donner Rd.

## **1879 Spring Creek School**

-  North on Donner Rd. to Phillips Rd.
-  West on Phillips Rd. to Three Oaks Rd.
-  North on 500 E./Three Oaks Rd./Elm St. to DCTC





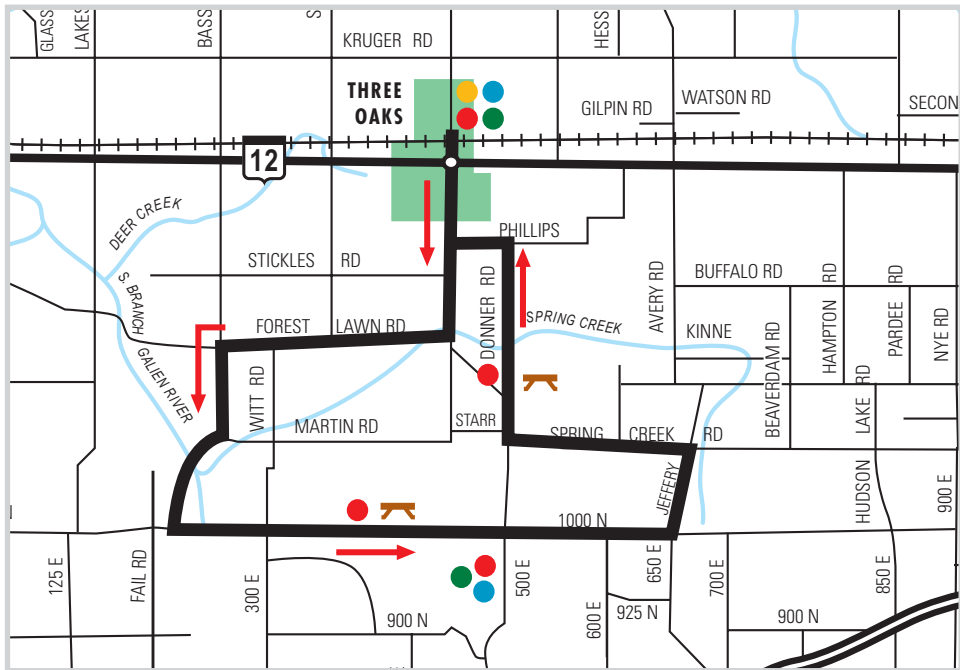
# Posey Hill Trail 15 Miles



- From Dewey Cannon Trading Co. to Elm St.
- L** South on Elm St./Three Oaks Rd to Forest Lawn Rd.
- R** West on Forest Lawn Rd. to Basswood Rd.
- L** South on Basswood Rd. to Martin Rd.
- R** West Basswood Rd./215 E. to 1000 N.

- L** East on 1000 N. to 650 E.
- L** North/West on 650 E./Spring Creek Rd. to Three Oaks Rd.
- R** North on Three Oaks Rd./Donner Rd. to Phillips
- L** West on Phillips to Three Oaks Rd.
- R** North on Three Oaks Rd./Elm St. to DCTC

## Posey Hill ahead



# Spicer Lake Trail 20 Miles



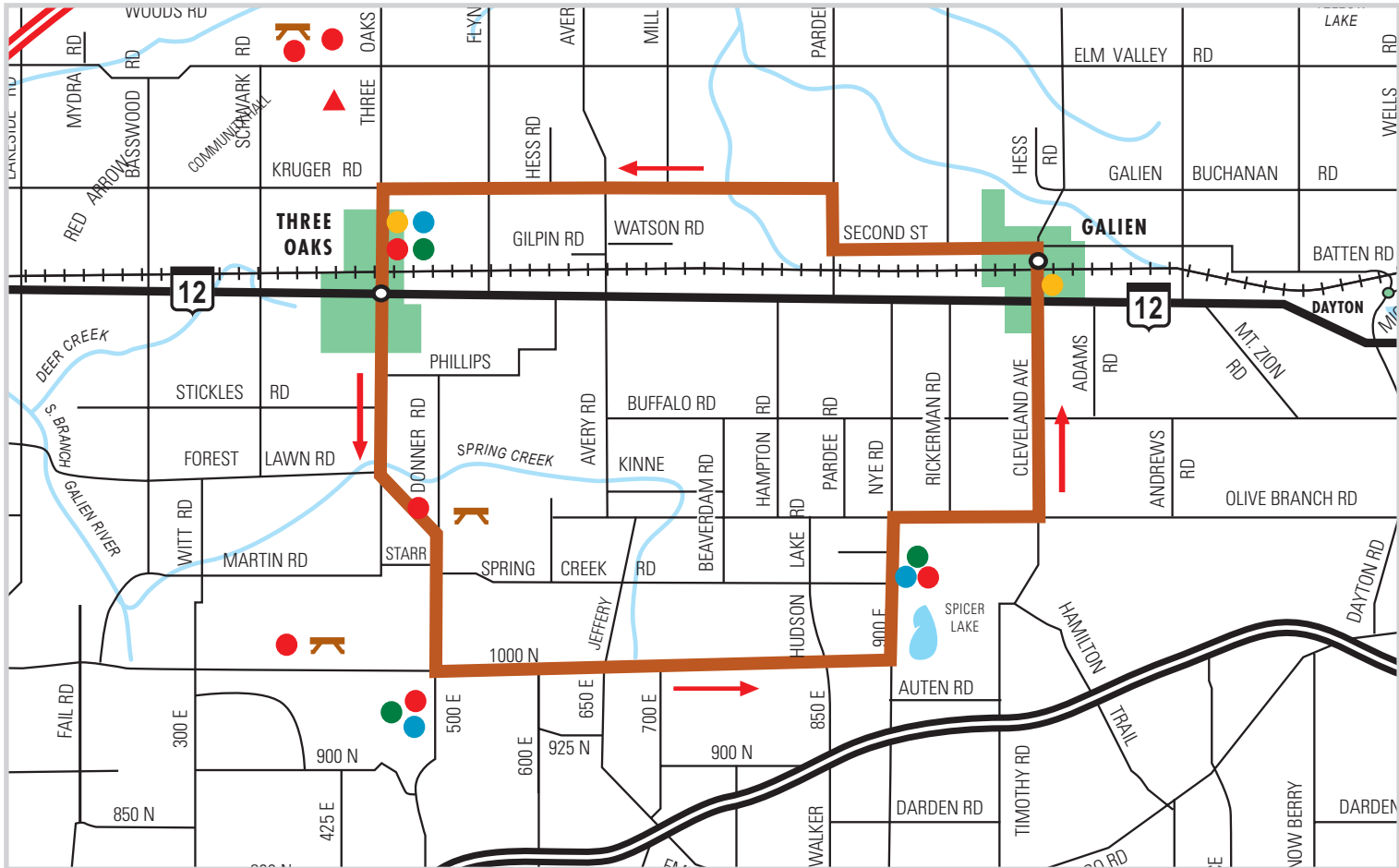
From Dewey Cannon Trading Co. to Elm St.

- L** South on Elm St./Three Oaks Rd. to Spring Creek Rd.
- L** East/South on Spring Creek Rd./650 E. to 1000 N.
- L** East on 1000 N. 900 E.
- L** North on 900 E. to Spicer Lake Preserve **(Restrooms/Water)**
- S** North on 900 E./Nye Rd. to Olive Branch Rd.
- R** East on Olive Branch Rd. to Cleveland Ave.

- L** North on Cleveland Ave. to Second St.

**Village of Galien ahead (Refreshments at U.S. 12 Hwy.)**

- L** West on Second Street to Pardee Rd.
- R** North on Pardee Rd. to Kruger Rd.
- L** West on Kruger Rd. to Three Oaks Rd.
- L** South on Three Oaks Rd./Elm St. to DCTC



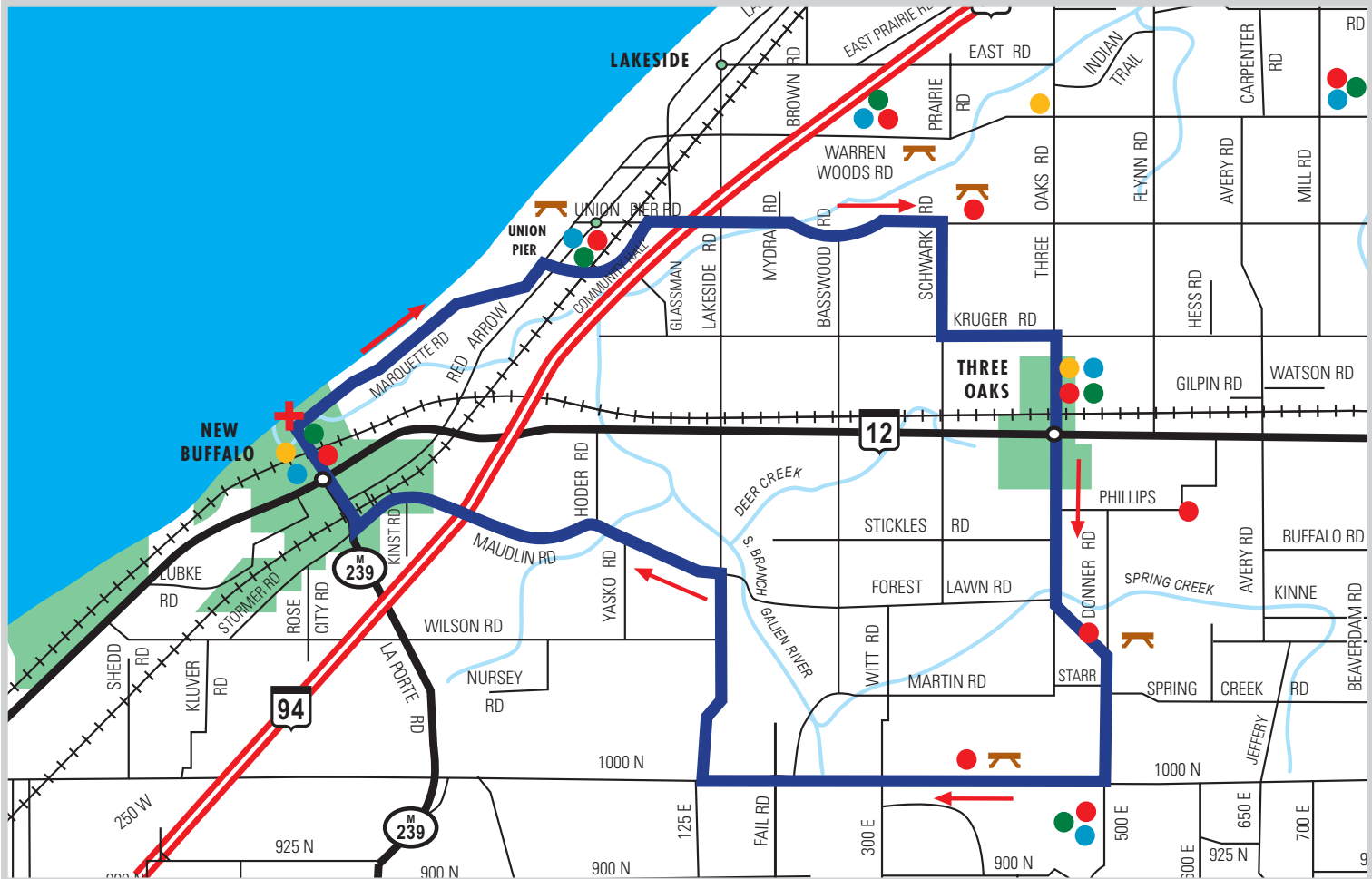
# New Buffalo Trail 24 Miles



From Dewey Cannon Trading Co. to Elm St.

- L** South on Elm St./Three Oaks Rd./500 E. to 1000 N.
- R** West 1000 N. to Fruzyna Rd.
- R** North on Fruzyna Rd./Lakeside Rd. to Maudlin Rd.
- L** West on Maudlin Rd./Jefferson St. to Whittaker St.
- R** North on Whittaker St. to Lake Michigan then onto Marquette Dr.












- S** East on Marquette Dr.—*a private road open to bicyclists*—to Lakeshore Rd.
- L** North on Lakeshore Rd. ¼ mile to Community Hall Rd.
- R** East/North on Community Hall Rd. to Union Pier Rd.
- R** East on Union Pier Rd./Elm Valley Rd. to Schwark Rd.
- R** South on Schwark Rd. to Kruger Rd.
- L** East on Kruger Rd. to Three Oaks Rd.
- R** South on Three Oaks Rd./Elm St. to DCTC






# Yahoo Hill Trail 27 Miles

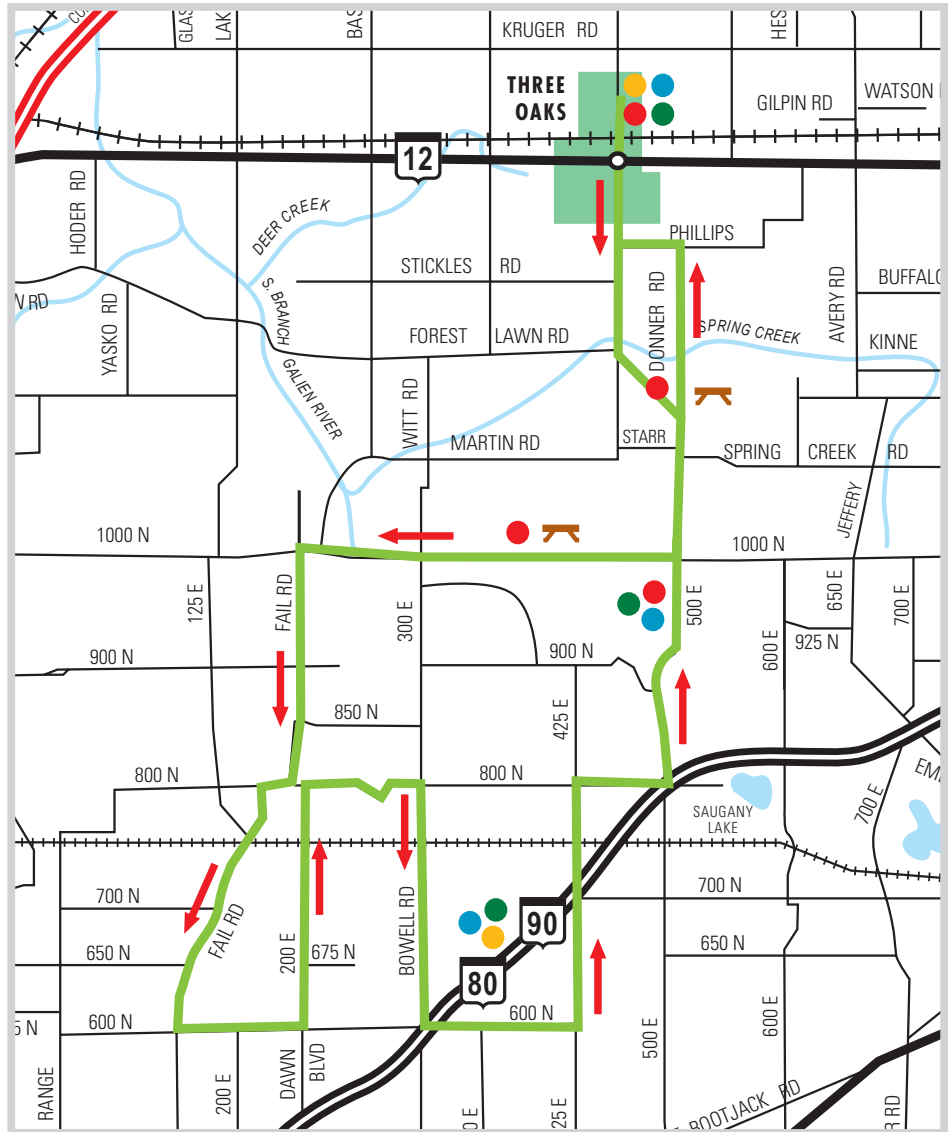


From Dewey Cannon Trading Co. to Elm St.

-  South on Elm St./Three Oaks Rd. to 1000 N.
-  West on 1000 N. to Fail Rd. (**Heston Restaurant**)
-  South on Fail Rd. to 600 N. (**White Church**)
-  East on 600 N. to 200 E.
-  North on 200 E. to 800 N.
-  East on 800 N. to 300 E.
-  South on 300 E. to 600 N.
-  East on 600 N. to 425 E.
-  North on 425 E. to 800 N.
-  East on 800 N. to 500 E.
-  North on 500 E. Three Oaks Rd to Donner Rd.

## 1879 Spring Creek School

-  North on Donner Rd. to Phillips Rd.
-  West on Phillips Rd. to Three Oaks Rd.
-  North on Three Oaks Rd./Elm St. to DCTC



# LaLumiere Trail 30 Miles



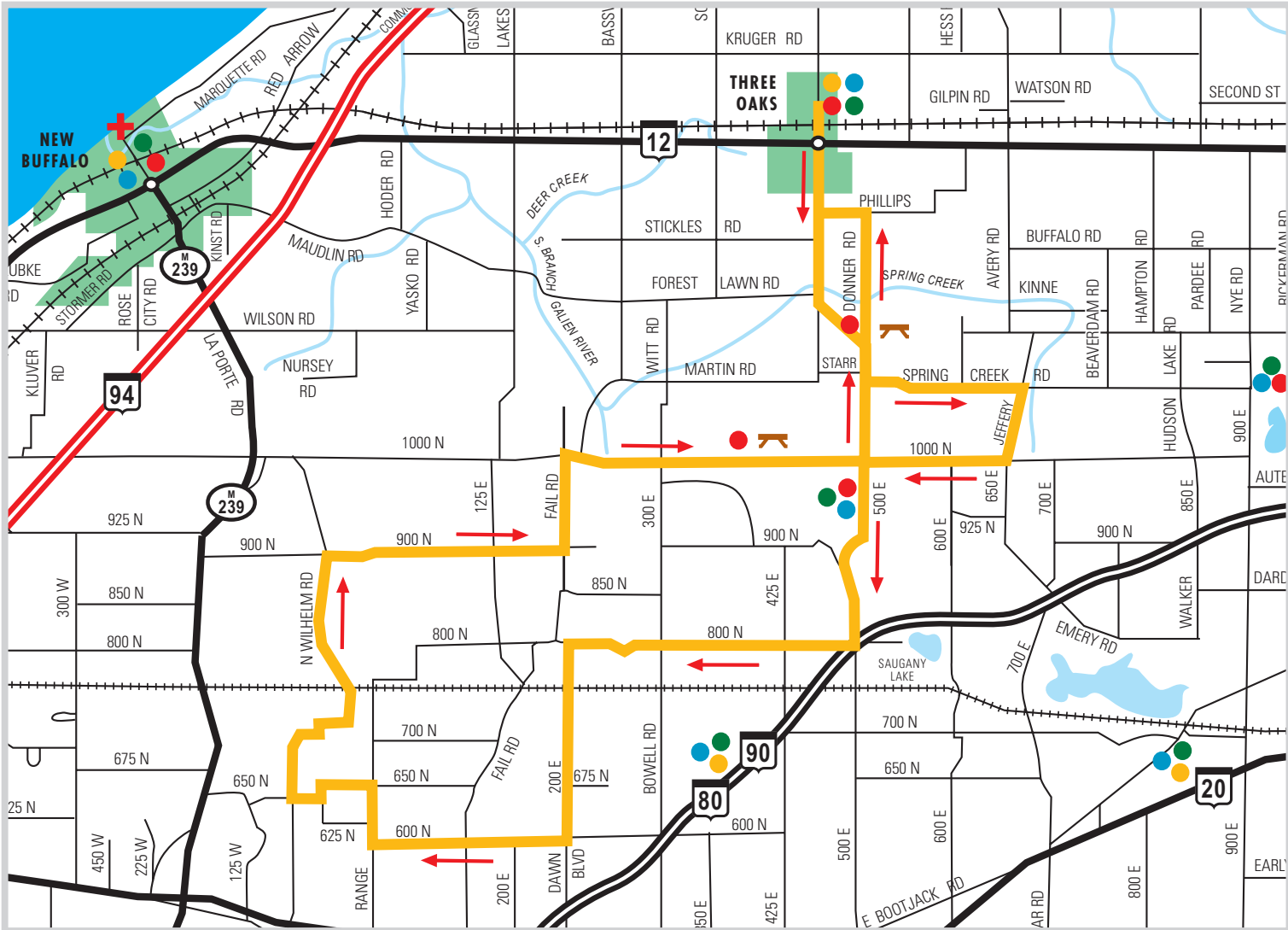
From Dewey Cannon Trading Co. to Elm St.

- L** South/East/South on Elm St./Three Oaks Rd./Spring Creek Rd.
- L** East/South on Spring Creek Rd./650 E. to 1000 N.
- R** West on 1000 N. to 500 E.
- L** South on 500 E. to 800 N.
- R** West on 800 N. to 200 E.
- South on 200 E. to 600 N.
- West on 600 N. to Range Rd.
- R** North on Range Rd. to 650 N.

- L** West on 650 N. to Wilhelm Rd.
- R** North/East/North on Wilhelm Rd. to 900 N.
- R** East on 900 N. to Fail Rd.
- L** North on Fail Rd. to 1000 N.
- R** East on 1000 N. to 500 E.
- L** North on 500 E. Three Oaks Rd to Donner Rd.

## 1879 Spring Creek School

- S** North on Donner Rd. to Phillips Rd.
- L** West on Phillips Rd. to Three Oaks Rd.
- R** North on Three Oaks Rd./Elm St. to DCTC





## **Saugany Lake** 33 Miles



From Dewey Cannon Trading Co. to Elm St.

- L** South on Elm St./Three Oaks Rd./500 E. to 900 N.
- R** West on 900 N. to 425 E.
- L** South on 425 E. to Michigan St.

### **Town of Rolling Prairie (Refreshments)**

- L** East/North on Michigan St./500 E. to 800 N.
- R** East on 800 N. to 600 E.

### **Enjoy the view of Saugany Lake**

- R** South on 600 E. to 700 N.
- L** East on 700 N. to Chicago Rd.

### **Hudson Lake (Refreshments/restrooms)**

- L** North on 850 E. to Darden Rd.
- R** East on Darden to 900 E.
- L** North on 900 E to 1000 N.

### **Spicer Lake Preserve (Restrooms/water)**

- L** West on 1000 N. to 850 E.
- L** South 850 E. to 900 N.
- R** West 900 N. to 700 E.
- L** South on 700 E. to 650 E.
- R** West/North on 650 E. to 1000 N.
- S** North/West on 650 E./Spring Creek Rd. to Three Oaks Rd.
- R** North on Three Oaks Rd. to Donner Rd.

### **1879 Spring Creek School**

- S** North on Donner Rd. to Phillips Rd.
- L** West on Phillips Rd. to Three Oaks Rd.
- R** North on Three Oaks Rd./Elm St. to DCTC

