







Madron Lake Trail 37 Miles









From Dewey Cannon Trading Co. to Elm St.

-  North on Elm St./Three Oaks Rd. to Kruger Rd.
-  East on Kruger Rd. to Mill Rd.
-  North/East on Mill Rd./Glendora Rd. to Madron Lake Rd.

Road names change in New Troy

-  South/East on Madron Lake Rd. to Wagner Rd.
-  West on Wagner Rd. to West Clear Lake Rd.
-  South on West Clear Lake Rd. to Warren Woods Rd.

-  West on Warren Woods Rd. to Lakeside Rd.
Warren Woods State Forest ahead
Chikaming Park Preserve ahead
-  South on Lakeside Rd. to Elm Valley Rd.
-  East on Elm Valley Rd. to Schwark Rd.
-  South on Schwark Rd. to Kruger Rd.
-  East on Kruger Rd. to Three Oaks Rd.
-  South on Three Oaks Rd./Elm St. to DCTC

