

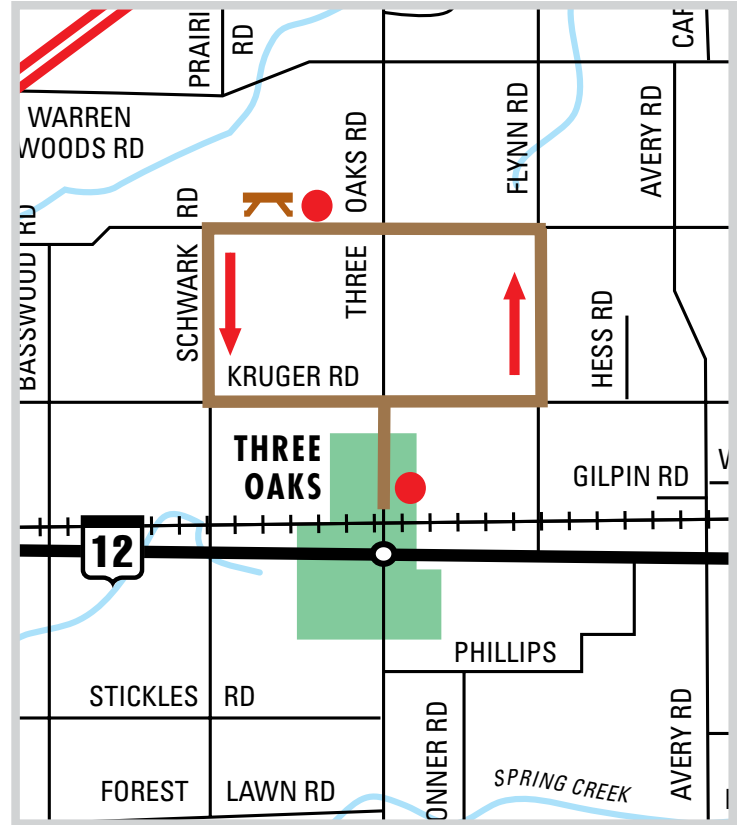


# Elm Valley Trail 8 Miles



From Dewey Cannon Trading Co. to Elm St.

- R** North on Elm St./Three Oaks Rd. to Kruger Rd.
- R** East on Kruger Rd. to Flynn Rd.
- L** North on Flynn Rd. to Elm Valley Rd.
- L** West on Elm Valley Rd. to Schwark Rd.
- L** South on Schwark Rd. to Kruger Rd.
- L** East on Kruger Rd. to Three Oaks Rd.
- R** South on Three Oaks Rd./Elm St. to DCTC










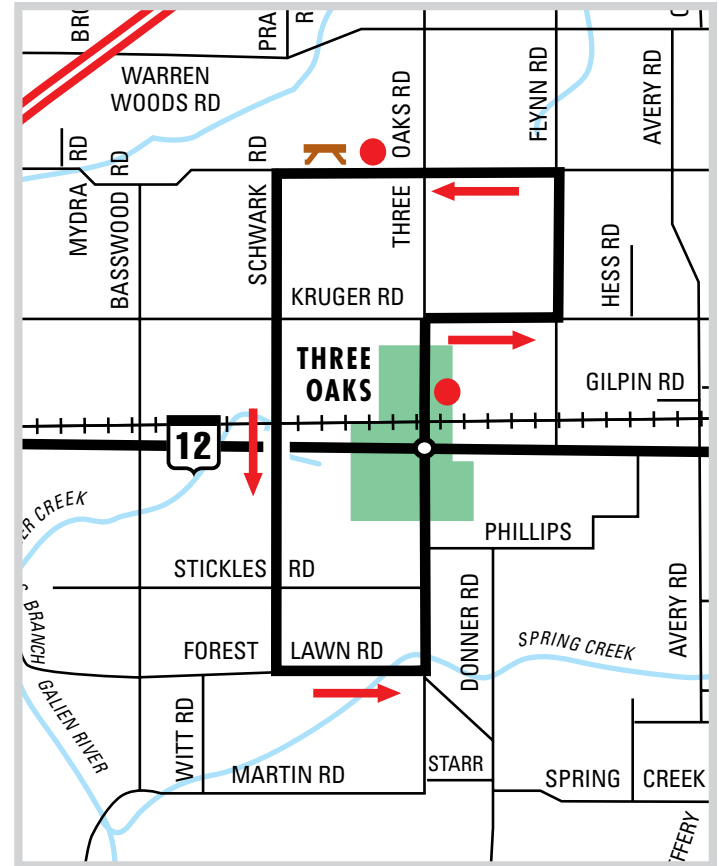


# Schwark Trail 11 Miles



From Dewey Cannon Trading Co. to Elm St.

-  North on Elm St./Three Oaks Rd. to Kruger Rd.
-  East on Kruger Rd. to Flynn Rd.
-  North on Flynn Rd. to Elm Valley Rd.
-  West on Elm Valley Rd. to Schwark Rd.
-  South on Schwark Rd. to Forest Lawn Rd.
-  East on Forest Lawn Rd. to Three Oaks Rd.
-  North on Three Oaks Rd./Elm St. to DCTC





# Dinges Farm Trail 13 Miles

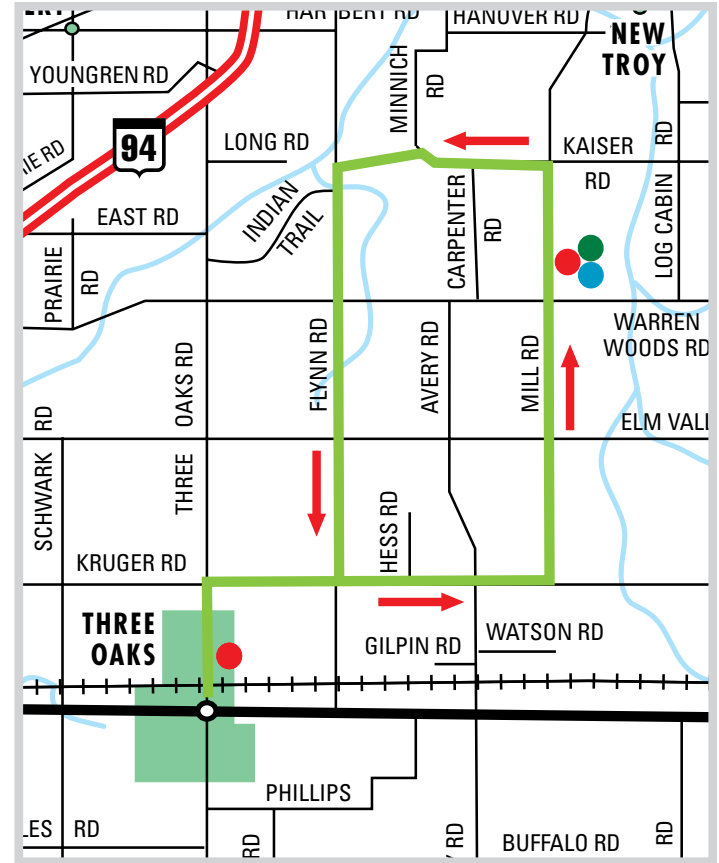


From Dewey Cannon Trading Co. to Elm St.

- R** North on Elm St./Three Oaks Rd. to Kruger Rd.
- R** East on Kruger Rd. to Mill Rd.
- L** North on Mill Rd. to Kaiser Rd.

## *Dinges Farm ahead*

- L** West on Kaiser Rd. to Flynn Rd.
- L** South on Flynn Rd. to Kruger Rd.
- R** West on Kruger Rd. to Three Oaks Rd.
- L** South on Three Oaks Rd./Elm St. to DCTC





# Warren Woods Trail 16 Miles



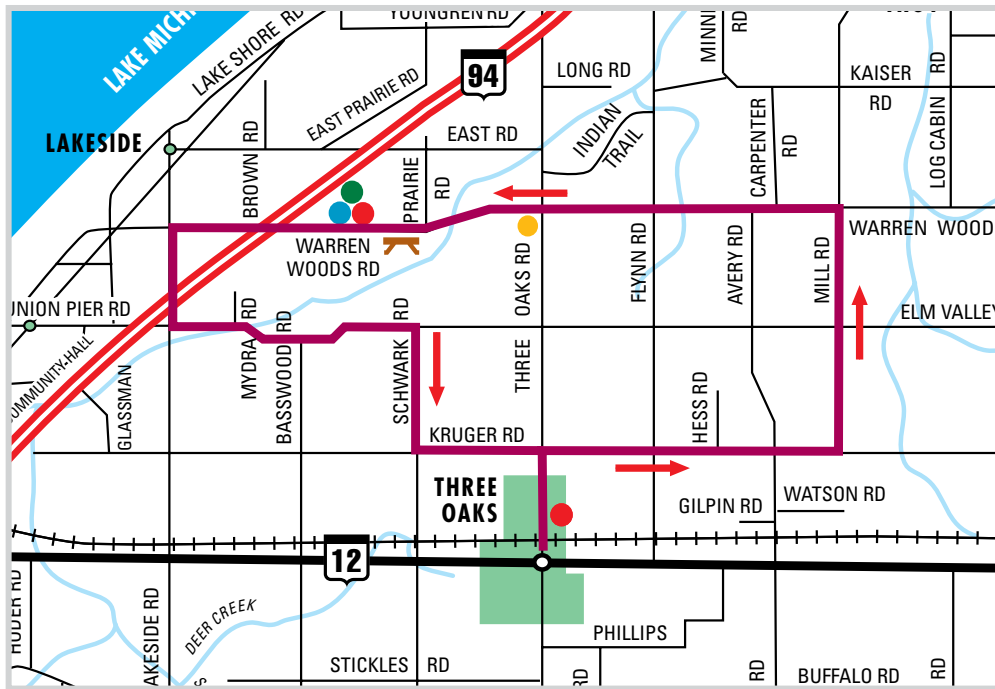
From Dewey Cannon Trading Co. to Elm St.

- R** North on Elm St./Three Oaks Rd. to Kruger Rd.
- R** East on Kruger Rd. to Mill Rd.
- L** North on Mill Rd. to Warren Woods Rd.
- L** West on Warren Woods Rd. to Lakeside Rd.

**Warren Woods State Forest ahead**

**Chikaming Park Preserve ahead**

- L** South on Lakeside Rd. to Elm Valley Rd.
- L** East on Elm Valley Rd. to Schwark Rd.
- R** South on Schwark Rd. to Kruger Rd.
- L** East on Kruger Rd. to Three Oaks Rd.
- R** South on Three Oaks Rd./Elm St. to DCTC



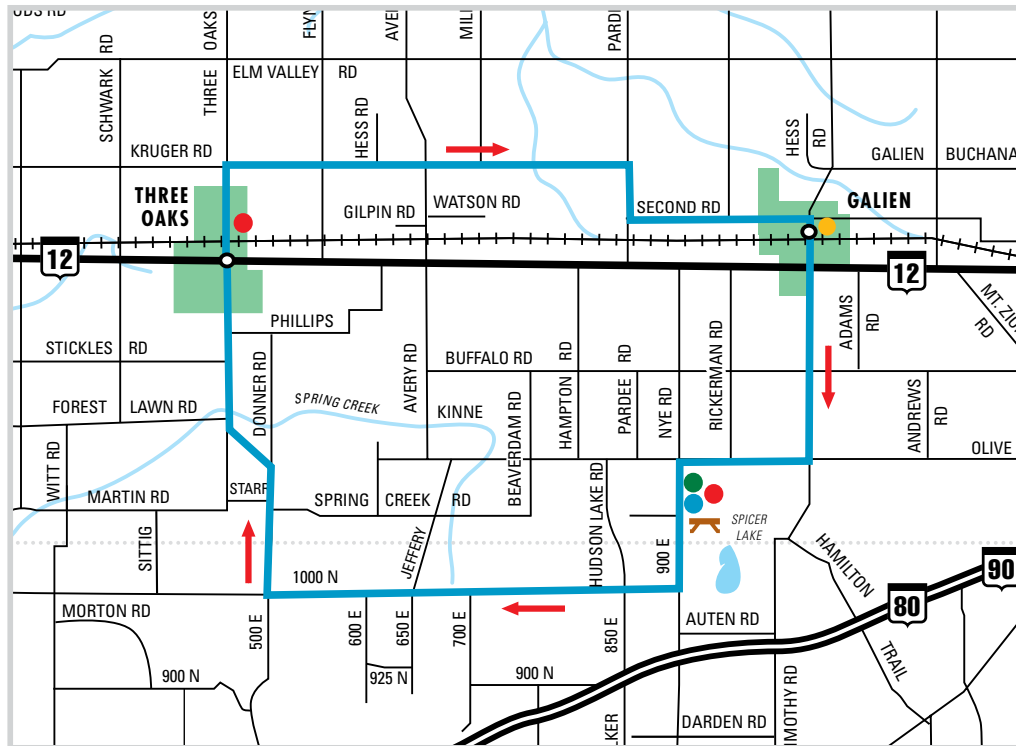


# Spicer Lake Trail 21 Miles



From Dewey Cannon Trading Co. to Elm St.

- R** North on Elm St./Three Oaks Rd. to Kruger Rd.
- R** East on Kruger Rd. to Pardee Rd.
- R** South on Pardee Rd. to Second St.
- L** East on Second St. to Cleveland Ave. (Galien)
- R** South on Cleveland Ave. through Galien across U.S. 12 to Olive Branch Rd.
- R** West on Olive Branch Rd. to Nye Rd.
- L** South on Nye Rd./900 E. to Spicer Lake Pk.
- L** South from Spicer Lake Pk. on 900 E. to 1000 N.  
***1000 N. is only 100 feet from park entrance***
- R** West on 1000 N. to 500 E.
- R** North on 500 E./Three Oaks Rd./Elm St. to DCTC



# Lake Michigan Trail 32 Miles



From Dewey Cannon Trading Co. to Elm St.

- R** North on Elm St./Three Oaks Rd. to Kruger Rd.
- R** East on Kruger Rd. to Mill Rd.
- L** North/East on Mill Rd./Glendora Rd. to Holden Rd.

## **Road names change in New Troy**

- L** North on Holden Rd. to Browntown Rd.
- L** West on Browntown Rd. to Flynn Rd.

## **Continue West on Browntown Rd. to Warren Dunes State Park — Lake Michigan**

- L** South on Flynn Rd. to Harbert Rd.

## **Town of Sawyer — turn right at Sawyer Rd.**

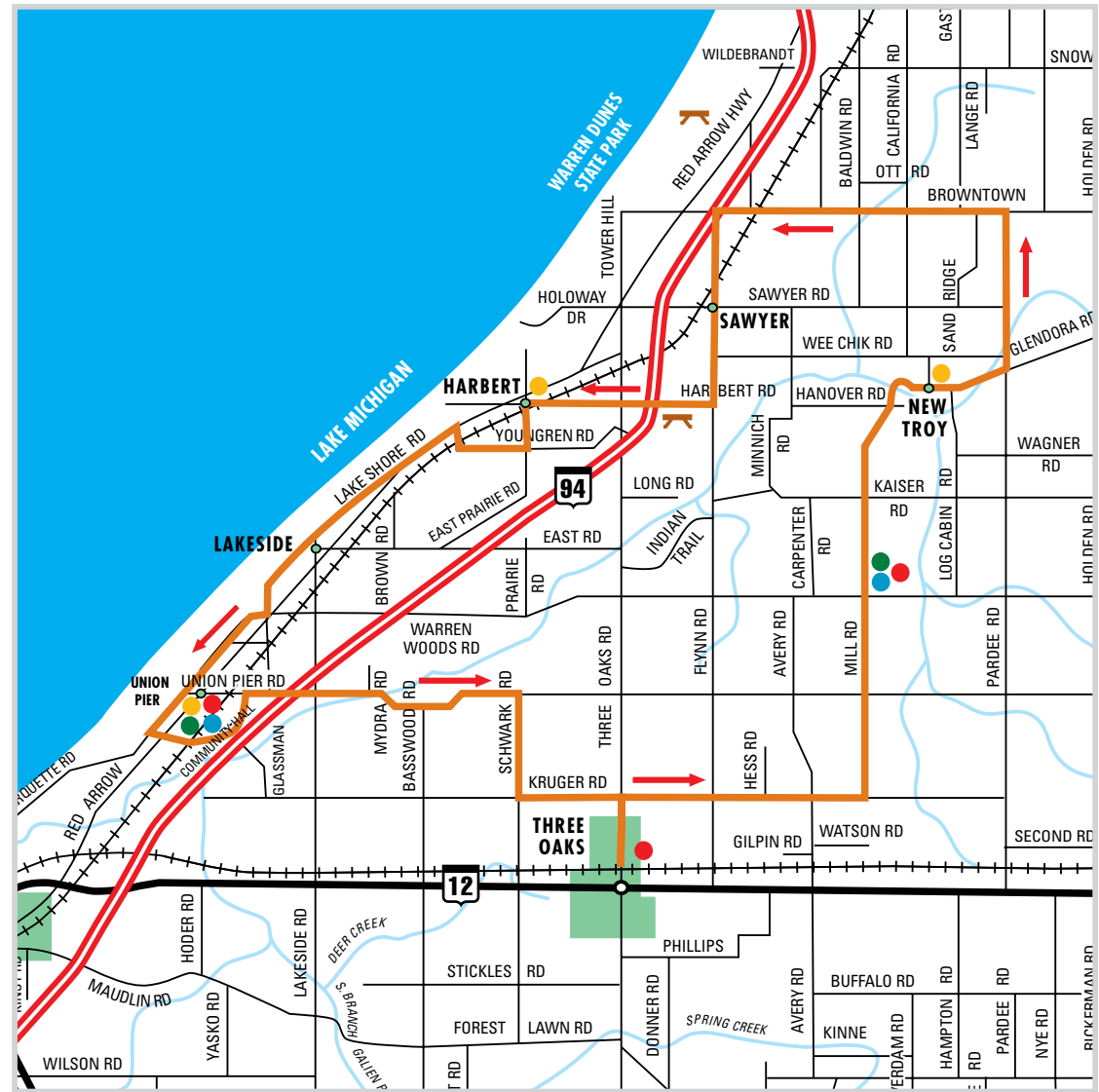
- R** West on Harbert Rd. to Prairie Rd. (Harbert)
- L** South on Prairie Rd. to Youngren Rd.
- R** West on Youngren Rd. to Red Arrow Highway

## **Use caution when crossing Red Arrow Highway**

- L** South on Red Arrow Highway (1/4 mile) to Lakeshore Rd.
- R** West/South on Lakeshore Rd. to Community Hall Rd.

## **The towns of Lakeside and Union Pier ahead**

- L** East/North on Community Hall Rd. to Union Pier Rd.
- R** East on Union Pier Rd./Elm Valley Rd. to Schwark Rd.
- R** South on Schwark Rd. to Kruger Rd.
- L** East on Kruger Rd. to Three Oaks Rd.
- R** South on Three Oaks Rd./Elm St. to DCTC



# **Madron Lake Trail 37 Miles**



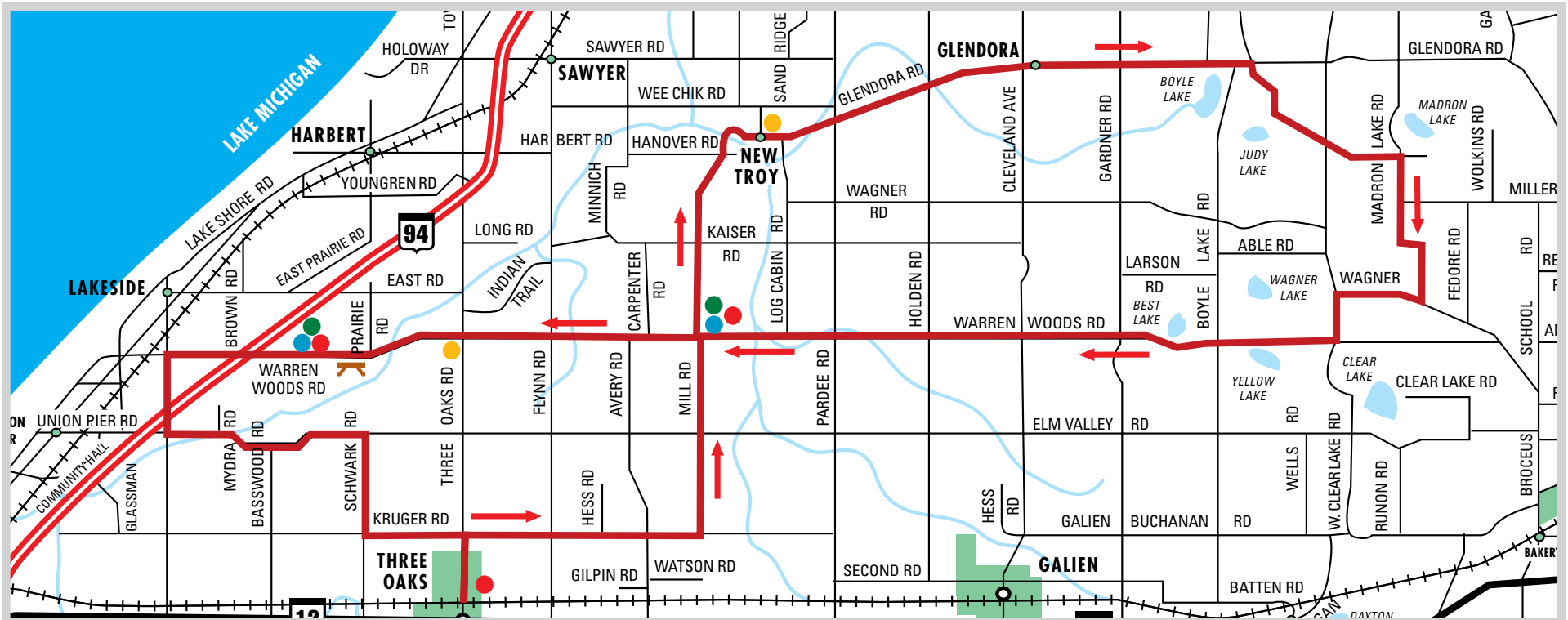
From Dewey Cannon Trading Co. to Elm St.

- R** North on Elm St./Three Oaks Rd. to Kruger Rd.
- R** East on Kruger Rd. to Mill Rd.
- L** North/East on Mill Rd./Glendora Rd. to Madron Lake Rd.

## ***Road names change in New Troy***

- R** South/East on Madron Lake Rd. to Wagner Rd.
- R** West on Wagner Rd. to West Clear Lake Rd.
- L** South on West Clear Lake Rd. to Warren Woods Rd.

- R** West on Warren Woods Rd. to Lakeside Rd.  
***Warren Woods State Forest ahead***  
***Chikaming Park Preserve ahead***
- L** South on Lakeside Rd. to Elm Valley Rd.
- L** East on Elm Valley Rd. to Schwark Rd.
- R** South on Schwark Rd. to Kruger Rd.
- L** East on Kruger Rd. to Three Oaks Rd.
- R** South on Three Oaks Rd./Elm St. to DCTC



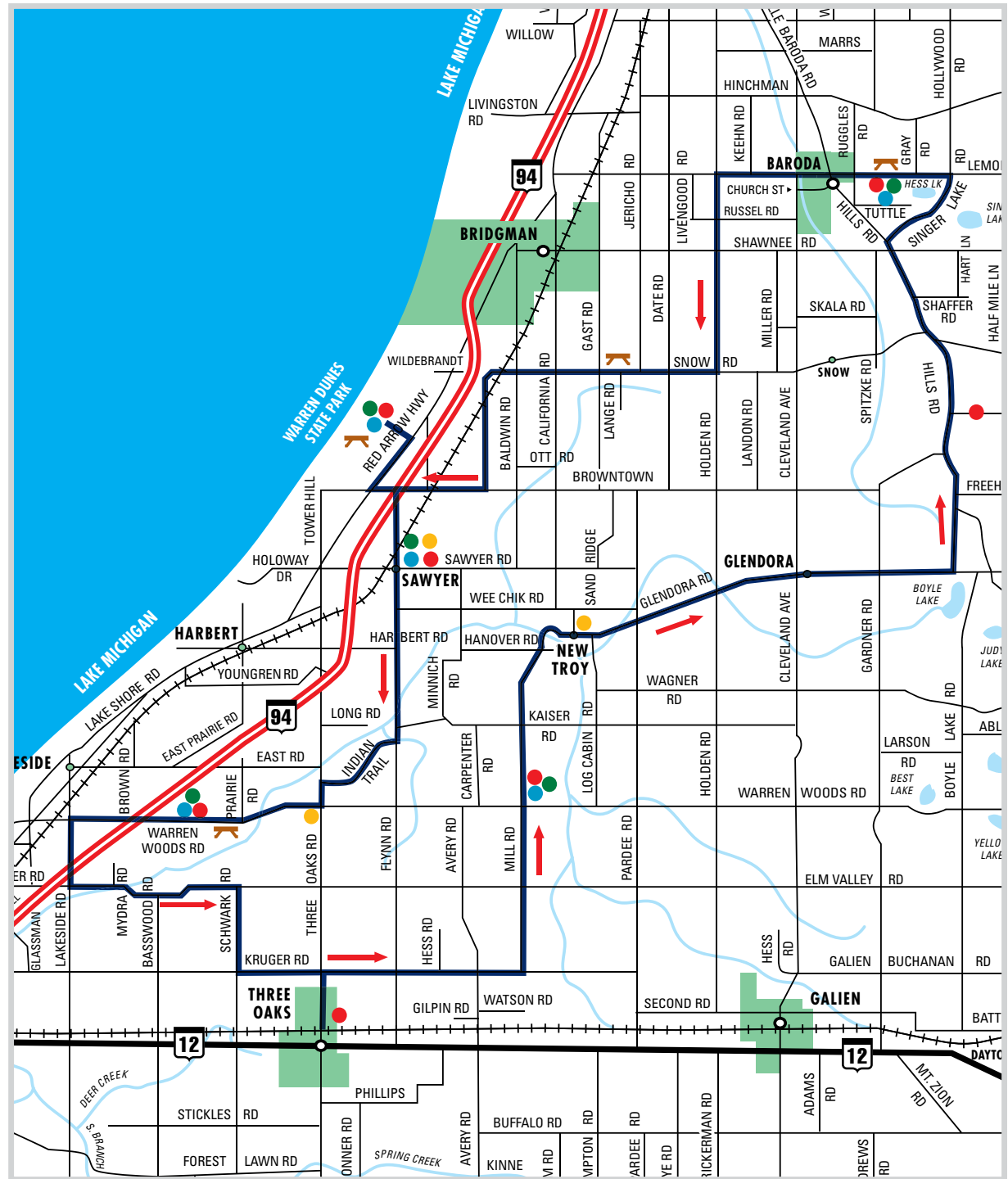


# Singer Lake Trail 43 Miles



From Dewey Cannon Trading Co. to Elm St.

- R** North on Elm St./Three Oaks Rd. to Kruger Rd.
- R** East on Kruger Rd. to Mill Rd.
- L** North /East on Mill Rd./Glendora Rd. to Hills Rd.  
**Road names change at New Troy**
- L** North on Hills Rd. to Snow Rd.  
**Tabor Hill Winery & Round Barn Winery ahead**
- L** West on Snow Rd. ¼ mile, then keep right onto Hills Rd. follow Hills Rd. to Singer Lake Rd.
- R** East/North on Singer Lake Rd. to Lemon Creek Rd.
- L** West on Lemon Creek rd. through Baroda to Holden Rd.  
**Hess Lake Park ahead**
- L** South on Holden Rd. to Snow Rd.
- R** West/South on Snow Rd. to Browntown Rd.  
**Lake Township Park ahead**
- R** West on Browntown Rd. to Flynn Rd.  
**Continue West on Browntown Rd. to Warren Dunes State Park — Lake Michigan**
- L** South on Flynn Rd. to Indian Trail Rd.  
**Town of Sawyer — turn right at Sawyer Rd.**
- R** West on Indian Trail Rd. to Three Oaks Rd.
- L** South on Three Oaks Rd. to Warren Woods Rd.
- R** West on Warren Woods Rd. to Lakeside Rd.  
**Warren Woods State Park ahead**
- Chikaming Park Preserve ahead**
- L** South on Lakeside Rd. to Elm Valley Rd.
- L** East on Elm Valley Rd. to Schwark Rd.
- R** South on Schwark Rd. to Kruger Rd.
- L** East on Kruger Rd. to Three Oaks Rd.
- R** South on Three Oaks Rd./Elm St. to DCTC







# Warren Dunes Trail 38 Miles



From Dewey Cannon Trading Co. to Elm St.

- R** North on Elm St./Three Oaks Rd. to Kruger Rd.
- R** East on Kruger Rd. to Mill Rd.
- L** North/East on Mill Rd./Glendora Rd to Hills Rd.

## Road names change in New Troy

- L** North on Hills Rd. to Browntown Rd.
- L** West on Browntown Rd. to Flynn Rd.

## Continue West on Browntown Rd. to Warren Dunes State Park — Lake Michigan

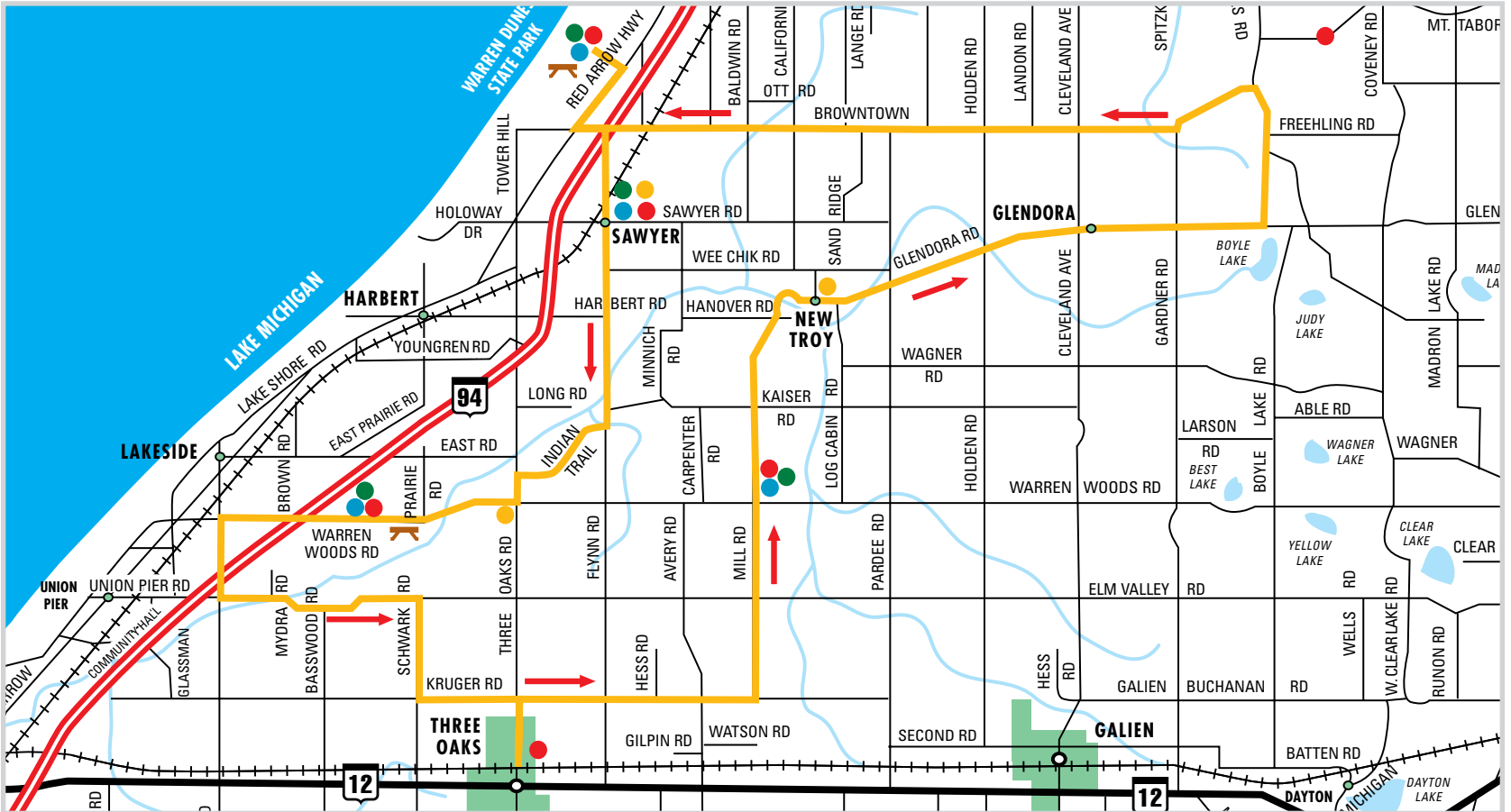
- L** South on Flynn Rd. to Indian Trail Rd.
- Town of Sawyer — turn right at Sawyer Rd.**

- R** West on Indian Trail Rd. to Three Oaks Rd.
- L** South on Three Oaks Rd. to Warren Woods Rd.
- R** West on Warren Woods Rd. to Lakeside Rd.

## Warren Woods State Forest ahead

## Chikaming Park Preserve ahead

- L** South on Lakeside Rd. to Elm Valley Rd.
- L** East on Elm Valley Rd. to Schwark Rd.
- R** South on Schwark Rd. to Kruger Rd.
- L** East on Kruger Rd. to Three Oaks Rd.
- R** South on Three Oaks Rd./Elm St. to DCTC



# Glendora Trail 60 Miles



- From Dewey Cannon Trading Co. to Elm St.
- R** North on Elm St./Three Oaks Rd. to Kruger Rd.
- R** East on Kruger Rd. to Mill Rd.
- L** North/East on Mill Rd./Glendora Rd. to Garr Rd.
- Road names change in New Troy**
- L** North on Garr Rd. to Snow Rd.
- R** East on Snow Rd./Ferry St. into Berrien Springs.
- Continue straight through downtown on Old U.S. 31 over the St. Joseph River bridge and continue on Old U.S. 31 to Range Line Rd.
- R** West/South on Range Line Rd. to Snyder Rd.
- R** West/South on Range Line Rd. to Walton Rd.

## Fernwood Nature Preserve ahead

- R** West on Walton Rd./River St. to Red Bud Trail
- S** West across Red Bud Trail (becomes 4th St.) continue one block on 4th St. to North Main St.
- R** North/West on North Main St. to Glendora Rd.
- S** North Main St. becomes Glendora Rd.
- Follow Glendora Rd. to New Troy where the road name changes to Mill Rd.
- S** West/South on Mill Rd. to Hanover Rd.
- R** West on Hanover Rd. to Minnich Rd.
- L** South on Minnich Rd. to Kaiser Rd.
- R** West on Kaiser Rd. to Flynn Rd.
- L** South on Flynn Rd. to Indian Trail Rd.

- R** West on Indian Trail Rd. to Three Oaks Rd.
- L** South on Three Oaks Rd. to Warren Woods Rd.
- R** West on Warren Woods Rd. to Lakeside Rd.

## Warren Woods State Forest ahead

## Chikaming Park Preserve ahead

- L** South on Lakeside Rd. to Elm Valley Rd.
- L** East on Elm Valley Rd. to Schwark Rd.
- R** South on Schwark Rd. to Kruger Rd.
- L** East on Kruger Rd. to Three Oaks Rd.
- R** South on Three Oaks Rd./Elm St. to DCTC

